



**LIST OF PUBLIC WATERS OF SOUTH PUNJAB TO BE AUCTIONED FOR FISHING RIGHTS FOR ONE YEAR 2024-25**


Sr.	Division	District	File Code	NAME OF WATER AREA	Final Bid for the year 2022-23 / Last Auction	Criteria for the Year 2024-25
1.	BWP	B/Nagar	F-6/1-1	Fordwah Canal RD 125 to 245 Tehsil Minchinbad & Bahawalnagar District Bahawalnagar.	148,000	162,800
2.	BWP	B/Nagar	F-6/1-2	Fordwah Canal RD 245 to tail Tehsil Chishtian District Bahawalnagar.	29,000	31,900
3.	BWP	B/Nagar	F-6/1-3	Fordwah Canal RD 6 to 71 Tehsil Minchinabad District Bahawalnagar.	170,000	187,000
4.	BWP	B/Nagar	F-6/1-4	Fordwah Canal RD 71 to 125 Tehsil Minchinabad District Bahawalnagar.	65,000	71,500
5.	BWP	B/Nagar	F-6/1-5	Hakra Canal from Lower side Landi Jhall new Pull to Tail Tehsil Haroonabad & Fortabbas District Bahawalnagar	630,000	693,000
6.	BWP	B/Nagar	F-6/1-6	Hakra Canal R.D 151 to Landi Jhall new Pull upto Uperside Tehsil Haroonabad District Bahawalnagar	180,000	198,000
7.	BWP	B/Nagar	F-6/1-7	Hakra Canal R.D.75 to 151, Tehsil & District Bahawalnagar.	100,000	110,000
8.	BWP	B/Nagar	F-6/1-8	Hakra Canal R.D.Zero to 75, Tehsil & District Bahawalnagar.	88,000	96,800
9.	BWP	B/Nagar	F-6/1-9	Maclod Ganj Branch Tehsil Minchinabad District Bahawalnagar.	2,950	3,245
10.	BWP	B/Nagar	F-6/1-10	Malikwah Canal R.D.Zero to Tail Tehsil & District Bahawalnagar.	260,000	286,000
11.	BWP	B/Nagar	F-6/1-11	River Ghaghra, Tehsil Fortabbas District Bahawalnagar	15,000	16,500
12.	BWP	B/Nagar	F-6/1-12	River Sutlej Tehsil and District Bahawalnagar.	460,000	506,000
13.	BWP	B/Nagar	F-6/1-13	River Sutlej Tehsil Chishtian District Bahawalnagar.	1,300,000	1,430,000
14.	BWP	B/Nagar	F-6/1-14	River Sutlej Tehsil Minchinabad District Bahawalnagar.	1,750,000	1,925,000
15.	BWP	B/Nagar	F-6/1-15	Sadiqia Canal, Bholian Wali Pull Lowerside to Head Jal Wala (Except 500 yards from zero line). Tehsil Minchinabad District Bahawalnagar	555,000	610,500
16.	BWP	B/Nagar	F-6/1-16	Sadiqia Canal,R.D 6 to Bholian Wali Pull upper side (Except 500 yards from zero line) Tehsil Minchinabad District Bahawalnagar	400,000	440,000
17.	BWP	B/Nagar	F-6/1-17	Sadiqia Feeder canal RD Zero to Tail Tehsil Minchinabad District Bahawalnagar.	20,000	22,000
18.	BWP	B/Nagar	F-6/1-18	Saim Nala Jaat and Water Logged Area, Tehsil Minchinabad, District Bahawalnagar.	35,000	38,500
19.	BWP	BWP	F-6/2-1	Abbasia Canal (Limited), Tehsil Ahmadpur East, District Bahawalpur.	60,000	66,000
20.	BWP	BWP	F-6/2-2	Abbasia Link Canal R.D 11 to 110 Tehsil Ahmadpur East, District Bahawalpur.	477,000	524,700

  
**DIRECTOR GENERAL  
WILDLIFE & FISHERIES  
SOUTH PUNJAB MULTAN**

21.	BWP	BWP	F-6/2-3	Ahmadpur Branch Canal Zero to Tail Tehsil & District Bahawalpur.	151,000	166,100
22.	BWP	BWP	F-6/2-4	Bahawal Canal RD Zero to 216 Tehsil Hasilpur & Khairpur Tamewali District Bahawalpur.	850,000	935,000
23.	BWP	BWP	F-6/2-5	I.R Desert Branch, R.D 0 to 78 Tehsil Yazman, District Bahawalpur.	60,000	66,000
24.	BWP	BWP	F-6/2-6	I.R Desert Branch, R.D 78 to Tail Tehsil Yazman, District Bahawalpur.	42,500	46,750
25.	BWP	BWP	F-6/2-7	Mailsi Bahawal Link Canal Tehsil Khairpur Tamewali, District Bahawalpur	75,000	82,500
26.	BWP	BWP	F-6/2-8	Punjad Canal R.D 11 to 81, Tehsil Ahmadpur East, District Bahawalpur.	223,000	245,300
27.	BWP	BWP	F-6/2-9	Qaim Canal Tehsil Hasilpur, District Bahawalpur.	26,000	28,600
28.	BWP	BWP	F-6/2-10	River Chenab & Sutlej, Tehsil Ahmadpur Sharqia, District Bahawalpur.	2,000,000	2,200,000
29.	BWP	BWP	F-6/2-11	River Sutlej, Tehsil & District Bahawalpur.	350,000	385,000
30.	BWP	BWP	F-6/2-12	River Sutlej, Tehsil Hasilpur & Khairpur Tamewali District Bahawalpur.	310,000	341,000
31.	BWP	Ryk	F-6/3-1	Abbasia Canal Tehsil Liaqatpur to Tail	14,000	15,400
32.	BWP	Ryk	F-6/3-2	Abbasia Link Canal Tehsil Liaqatpur District Rahim Yar Khan	2,080,000	2,288,000
33.	BWP	Ryk	F-6/3-3	Dalas Branch Canal Tehsil and District Rahim Yar Khan.	75,000	82,500
34.	BWP	Ryk	F-6/3-4	Degi Escape Tehsil and District Rahim Yar Khan.	2,800	3,080
35.	BWP	Ryk	F-6/3-5	Machka Circle No. 01 Tehsil Sadiqabad District Rahim Yar Khan	14,500	15,950
36.	BWP	Ryk	F-6/3-6	Machka Circle No. 02 Tehsil Sadiqabad District Rahim Yar Khan	11,000	12,100
37.	BWP	Ryk	F-6/3-7	Malkani Escape District Rahim Yar Khan	26,000	28,600
38.	BWP	Ryk	F-6/3-8	Minchin Branch Canal Tehsil Liaqatpur District Rahim Yar Khan	73,500	80,850
39.	BWP	Ryk	F-6/3-9	Punjad Canal Burji No 81 to 286 Tehsil Liaqatpur & Khanpur District Rahim Yar Khan	771,000	848,100
40.	BWP	Ryk	F-6/3-10	Rahim Yar Khan Branch Canal Tehsil Khanpur District Rahim Yar Khan	134,000	147,400
41.	BWP	Ryk	F-6/3-11	River Indus & Chenab Tehsil Liaqatpur District Rahim Yar Khan	840,000	924,000
42.	BWP	Ryk	F-6/3-12	River Indus Tehsil & District Rahim Yar Khan	720,000	792,000
43.	BWP	Ryk	F-6/3-13	River Indus Tehsil Khanpur District Rahim Yar Khan	4,600,000	5,060,000
44.	BWP	Ryk	F-6/3-14	River Indus Tehsil Sadiqabad District Rahim Yar Khan	140,000	154,000
45.	BWP	Ryk	F-6/3-15	Sadiq Branch Canal Tehsil and District Rahim Yar Khan.	39,500	43,450
46.	BWP	Ryk	F-6/3-16	Sadiq Feeder Canal, Tehsil Khanpur, District Rahim Yar Khan	50,000	55,000
47.	DGK	DGK	F-6/4-1	D.G. Canal District D.G. Khan	19,000	21,000
48.	DGK	DGK	F-6/4-2	River Indus Tehsil & District D.G. Khan.	4,106,000	4,516,600
49.	DGK	DGK	F-6/4-3	River Indus Tehsil Taunsa District D.G. Khan.	1,200,000	1,320,000
50.	DGK	DGK	F-6/4-4	River Indus Tehsil Kot Chutta District. D.G. Khan.	1,120,000	1,232,000
51.	DGK	Layyah	F-6/5-1	Dhol Wala Canal unit Kot Sultan Tehsil & District Layyah	800,000	880,000
52.	DGK	Layyah	F-6/5-2	River Indus Tehsil & District Layyah,	2,750,000	3,025,000

  
 DIRECTOR GENERAL  
 WILDLIFE & FISHERIES  
 SOUTH PUNJAB MULTAN


53.	DGK	Layyah	F-6/5-3	River Indus Tehsil Karor District Layyah	1,005,000	1,105,500
54.	DGK	M/Garh	F-6/6-1	Abbasia Link Canal (Rd 0 to 10) Tehsil Alipur District Muzaffargarh	355,000	390,500
55.	DGK	M/Garh	F-6/6-2	D.G. Canal (0-22 Burji) Tehsil Kot Addu District Muzaffargarh	20,000	22,000
56.	DGK	M/Garh	F-6/6-3	Ghazi Ghat Saim Drain Tehsil Kot Addu District Muzaffargarh	20,000	22,000
57.	DGK	M/Garh	F-6/6-4	Ghuttu Supply Channel (Head 46-Ambrind Mor) Tehsil & District Muzaffargarh.	15,000	16,500
58.	DGK	M/Garh	F-6/6-5	Muzaffargarh Canal Tehsil Muzaffargarh & Kot Addu District Muzaffargarh	50,000	55,000
59.	DGK	M/Garh	F-6/6-6	Pond Area Head Punjnad Tehsil Alipur District Muzaffargarh	3,600,000	3,960,000
60.	DGK	M/Garh	F-6/6-7	Pond Area Head Taunsa Barrage Tehsil Kot Addu District Muzaffargarh.	8,000,000	8,800,000
61.	DGK	M/Garh	F-6/6-8	Punjnad Abbasia Canal (Rd 0 to 10) Tehsil Alipur District Muzaffargarh	155,000	170,500
62.	DGK	M/Garh	F-6/6-9	Rangpur Taleri Canal Tehsil & District Muzaffargarh	192,000	211,200
63.	DGK	M/Garh	F-6/6-10	River Chenab Tehsil Alipur & Jatoi District Muzaffargarh	1,770,000	1,947,000
64.	DGK	M/Garh	F-6/6-12	River Indus (with westren & eastern silt ejectors) Tehsil Kot Addu District Muzaffargarh.	4,121,000	4,533,100
65.	DGK	M/Garh	F-6/6-13	River Indus Shah Jamal (Ambrind Mor To Pul Mirani) Tehsil & District Muzaffargarh	23,500	25,850
66.	DGK	M/Garh	F-6/6-14	River Indus Tehsil Alipur District Muzaffargarh	5,131,000	5,644,100
67.	DGK	M/Garh	F-6/6-15	River Indus Tehsil Jatoi District Muzaffargarh.	500,000	550,000
68.	DGK	M/Garh	F-6/6-16	T.P Link Canal (Rd 0-183) Tehsil Kot Addu District Muzaffargarh.	525,000	577,500
69.	DGK	M/Garh	F-6/6-23	River Chenab Tehsil Muzaffargarh & Kot Addu Up Stream District Muzaffargarh	4,400,000	4,840,000
70.	DGK	M/Garh	F-6/6-24	River Chenab Tehsil Muzaffargarh Down Stream District Muzaffargarh	3,600,000	3,960,000
71.	DGK	R/Pur	F-6/7-1	Dajal Branch Canal Tehsil Jampur District Rajanpur	7,300	8,030
72.	DGK	R/Pur	F-6/7-2	Jampur Sub. Division Canal Tehsil Jampur, District Rajanpur	27,000	29,700
73.	DGK	R/Pur	F-6/7-3	Qadra Sub. Division Canal (Burji No. 0 to 40) Tehsil Rajanpur, District Rajanpur	40,500	44,550
74.	DGK	R/Pur	F-6/7-4	Qadra Sub. Division Canal (Burji No. 40 to tail) Tehsil Rajanpur & Rojhan District Rajanpur	200,000	220,000
75.	DGK	R/Pur	F-6/7-5	River Indus Tehsil Jampur, District Rajanpur	700,000	770,000
76.	DGK	R/Pur	F-6/7-6	River Indus Tehsil Rajanpur, District Rajanpur.	3,505,000	3,855,500
77.	DGK	R/Pur	F-6/7-7	River Indus Tehsil Rojhan, District Rajanpur	5,800,000	6,380,000
78.	DGK	R/Pur	F-6/7-8	Talai Sub. Division Canal (Burji No. 0 to 55) Tehsil Jampur, District Rajanpur	5,200	5,720
79.	DGK	R/Pur	F-6/7-9	Talai Sub. Division Canal (Burji No. 55 to tail) Tehsil Jampur, District Rajanpur	3,500	3,850
80.	Multan	Khanewal	F-6/8-1	Lower Bari Doab Canal (LBDC) District Khanewal	30,000	33,000
81.	Multan	Khanewal	F-6/8-2	River Ravi Tehsil Mian Channu District Khanewal	805,000	885,500
82.	Multan	Khanewal	F-6/8-3	River Ravi/Chenab Tehsil Kabirwala District Khanewal	2,500,000	2,750,000
83.	Multan	Khanewal	F-6/8-4	Sidhnai Canal Tehsil Kabirwala District Khanewal	281,000	309,100

  
**DIRECTOR GENERAL**  
**WILDLIFE & FISHERIES**  
**SOUTH PUNJAB MULTY**

84.	Multan	Khanewal	F-6/8-5	Sidhnai Mailsi Canal Tehsil Mian Channu District Khanewal	405,000	445,500
85.	Multan	Lodhran	F-6/9-1	Bahishty Disty Canal Tehsil Dunyapur ( Head Karin Wala) RD 0 to 154400 RD.	4,350	4,785
86.	Multan	Lodhran	F-6/9-2	Chit Dain Branch Tehsil Kehror Pacca (Head Manjha) RD 0 to 94840	11,100	12,210
87.	Multan	Lodhran	F-6/9-3	Gopal Minor Tehsil & District Lodhran	2,300	2,530
88.	Multan	Lodhran	F-6/9-4	Jalalpur Disty Tehsil Lodhran (Head Manjha) RD 144400 to 149192RD	35,300	38,830
89.	Multan	Lodhran	F-6/9-5	Lodhran Branch Canal Tehsil Kahror Pacca (Head Manjha) RD 0 to 144400 RD	48,700	53,570
90.	Multan	Lodhran	F-6/9-6	Mehmood Disty Canal Tehsil Dunyapur (Head Karin Wala) RD 0 to 163284 RD.	4,350	4,785
91.	Multan	Lodhran	F-6/9-7	River Sutlej District Lodhran	88,100	96,910
92.	Multan	Lodhran	F-6/9-8	Shahnal Disty Canal Tehsil Dunyapur (Head Karin Wala) RD 0 to 128711RD.	5,350	5,885
93.	Multan	Multan	F-6/10-1	Ailampur Canal District Multan	60,000	66,000
94.	Multan	Multan	F-6/10-2	Rashida Canal District Multan	18,500	20,350
95.	Multan	Multan	F-6/10-3	River Chenab & Sutlej Tehsil Jalalpur Pirwala District Multan	1,608,000	1,768,800
96.	Multan	Multan	F-6/10-4	River Chenab Tehsil & District Multan	1,400,000	1,540,000
97.	Multan	Multan	F-6/10-5	River Chenab Tehsil Shujabad District Multan	590,000	649,000
98.	Multan	Vehari	F-6/11-1	Dhamki Canal Tehsil Mailsi District Vehari	69,000	75,900
99.	Multan	Vehari	F-6/11-2	Khaddar Branch Canal Burewala	40,000	44,000
100.	Multan	Vehari	F-6/11-3	P.I Link Canal Burewala District Vehari	260,000	286,000
101.	Multan	Vehari	F-6/11-4	Pakpattan Canal RD 340 to Tail District Vehari	515,000	566,500
102.	Multan	Vehari	F-6/11-5	River Sutlej Tehsil Mailsi District Vehari	630,000	693,000
103.	Multan	Vehari	F-6/11-6	River Sutlej Tehsil & District Vehari	1,400,000	1,540,000
104.	Multan	Vehari	F-6/11-7	Sidhnai Mailsi Link Canal Mailsi District Vehari	73,000	80,300
105.	Multan	Vehari	F-6/11-8	Pond Area Head Islam District Vehari	4,300,000	4,730,000
	-	-	-	Total:	89,373,800	98,311,280

LIST OF PUBLIC WATERS OF SOUTH PUNJAB TO BE AUCTIONED FOR FISHING RIGHTS FOR THREE YEARS 2024-25 TO 2026-27

Sr.	Division	District	File Code	NAME OF WATER AREA	Final Bid for the year 2022-23 / Last Auction	Criteria for the Year 2024-25
1.	BWP	B/Nagar	F-6/1-22	Government Fish Farm Mirzeeka Tehsil Minchinabad District Bahawalnagar	510,000	561,000
2.	BWP	B/Nagar	F-6/1-23	Government Fish Farm Somy wala Tehsil Minchinabad District Bahawalnagar	515,000	566,500

  
 DIRECTOR GENERAL  
 WILDLIFE & FISHERIES  
 SOUTH PUNJAB MULTAN

3.	BWP	B/Nagar	F-6/1-24	Government Fish Farm No. 16, Tehsil Minchinabad District Bahawalnagar	46,000	50,600
4.	BWP	B/Nagar	F-6/1-25	Government Fish Farm No. 17, Mouza Karampur, Tehsil Minchinabad District Bahawalnagar	46,000	50,600
5.	BWP	B/Nagar	F-6/1-26	Government Fish Farm No. 18 Tehsil Minchinabad District Bahawalnagar	31,000	34,100
6.	BWP	B/Nagar	F-6/1-27	Government Fish Farm No. 20 Tehsil Minchinabad District Bahawalnagar	46,000	50,600
7.	BWP	B/Nagar	F-6/1-28	Government Fish Farm No. 26 Tehsil Minchinabad District Bahawalnagar	61,000	67,100
8.	BWP	B/Nagar	F-6/1-29	Government Fish Farm No. 31 Tehsil Minchinabad District Bahawalnagar	31,000	34,100
9.	BWP	B/Nagar	F-6/1-30	Government Fish Farm No. 32 Tehsil Minchinabad District Bahawalnagar	70,000	77,000
10.	BWP	B/Nagar	F-6/1-34	Out Fall Drain, Tehsil Haroonabad & Fortabbass, District Bahawalnagar.	-	30,000
11.	DGK	M/Garh	F-6/6-18	Government. Fish Farm Railway Cut Taunsa Barrage Pull Qanmber Road Tehsil Kot Addu District Muzaffargarh	50,000	55,000
12.	Multan	Khanewal	F-6/8-6	Government Model Fish Farm City Khanewal	290,000	319,000
13.	Multan	Khanewal	F-6/8-7	Government Fish Farm No.01 Old Sidhnai Tehsil Kabirwala	1,081,500	1,189,650
14.	Multan	Khanewal	F-6/8-8	Government Fish Farm No.02 Old Sidhnai Tehsil Kabirwala	1,620,000	1,782,000
<b>Total:</b>					<b>4,397,500</b>	<b>4,867,250</b>

  
 DIRECTOR GENERAL  
 WILDLIFE & FISHERIES  
 SOUTH PUNJAB MULTAN.